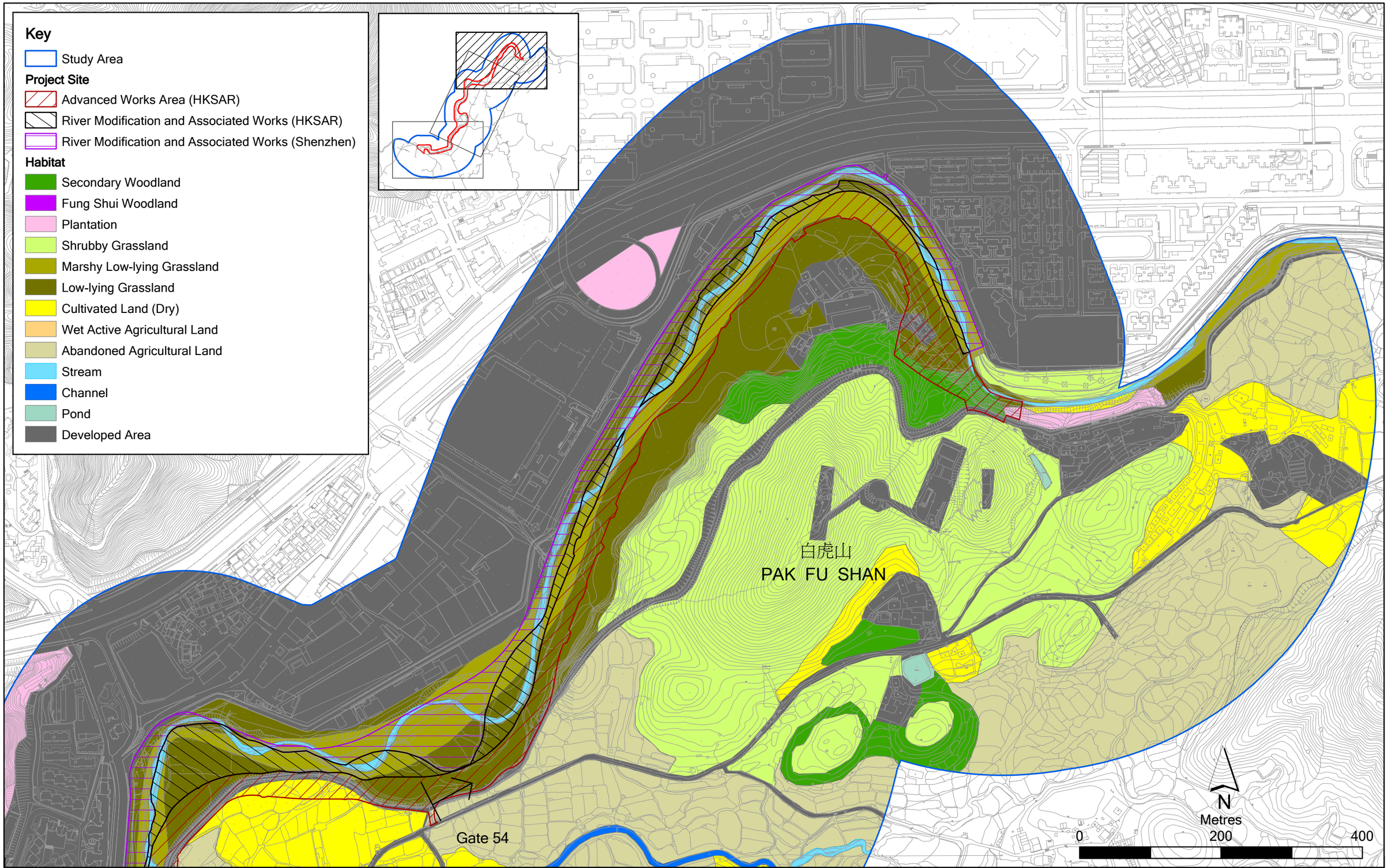

深圳市治理深圳河办公室

香港渠务署

Figure 7.4a

Habitat Map (Sheet 1 of 3)

File: Final\0101759_habitat_a_july.mxd
Date: 22/07/2010

长江水资源保护科学研究所
CHANGJIANG WATER RESOURCES PROTECTION INSTITUTE

ERM

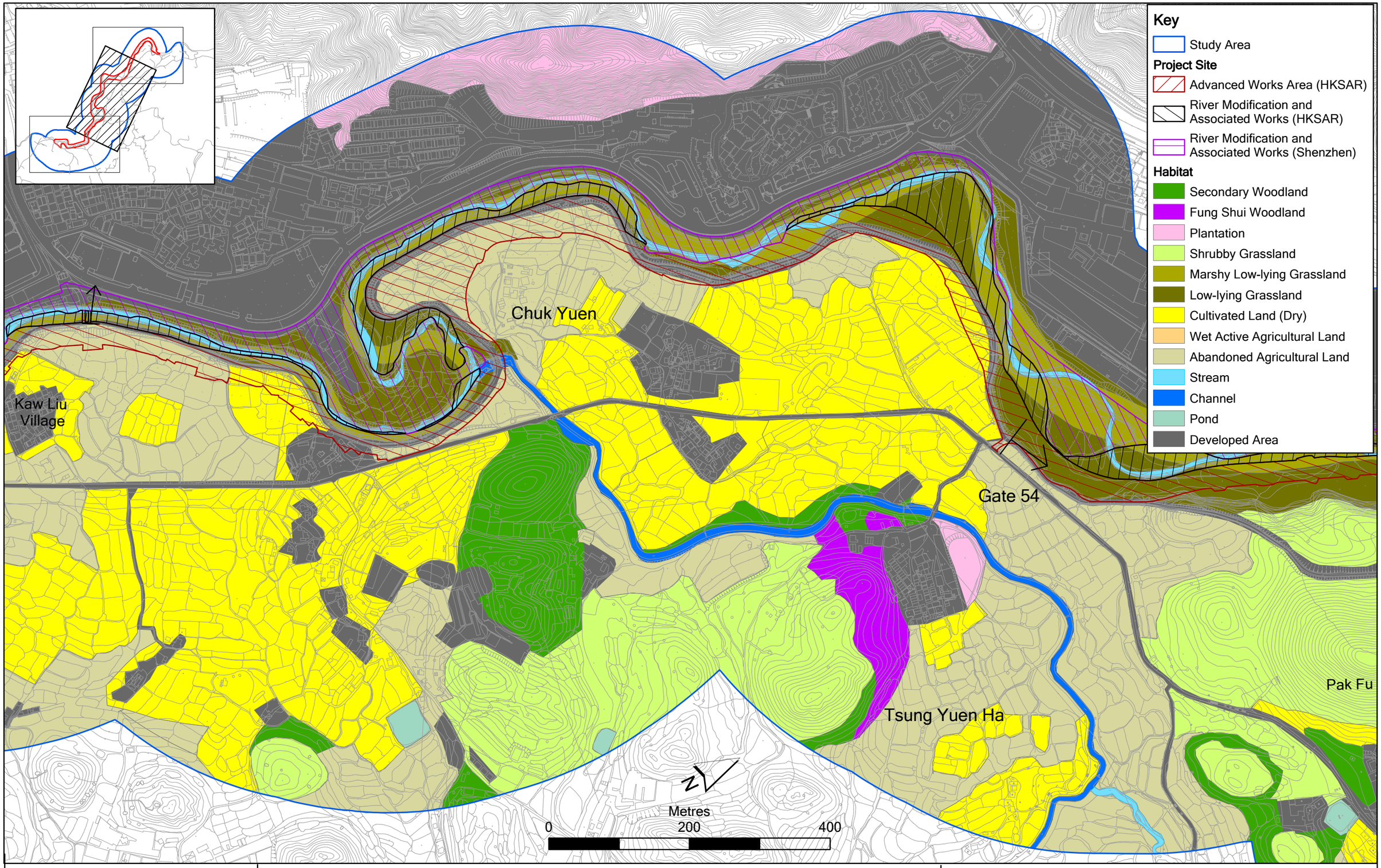

深圳市治理深圳河办公室

香港渠务署

Figure 7.4b

Habitat Map (Sheet 2 of 3)

File: Final\0101759_habitat_b_july.mxd
Date: 26/07/2010

长江水资源保护科学研究所
CHANGJIANG WATER RESOURCES PROTECTION INSTITUTE

ERM

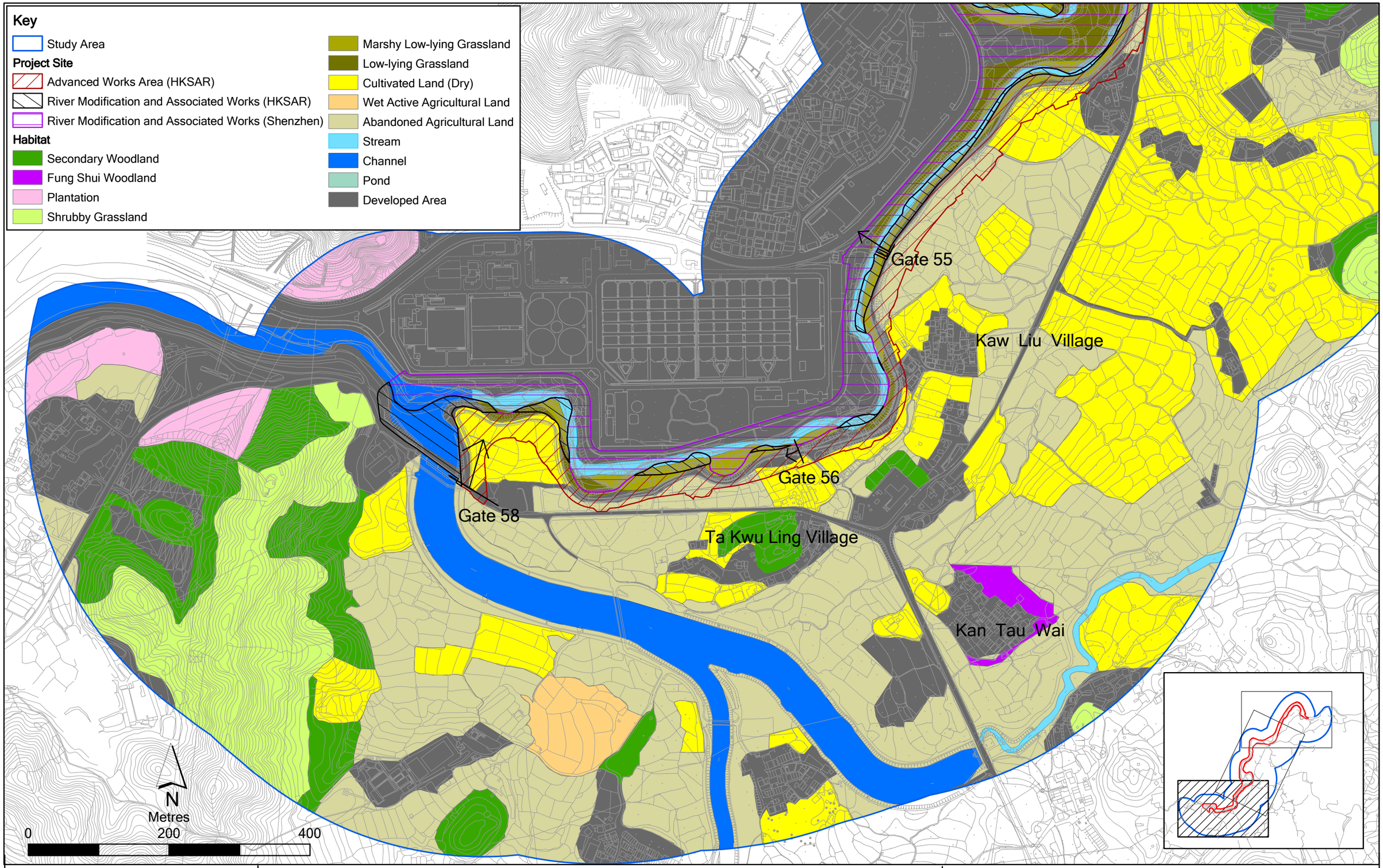

深圳市治理深圳河办公室

香港渠务署

Figure 7.4c

Habitat Map (Sheet 3 of 3)

File: Final\0101759_habitat_c_july.mxd
Date: 26/07/2010

长江水资源保护科学研究所
CHANGJIANG WATER RESOURCES PROTECTION INSTITUTE

ERM